

Trip Distance: 10.13 mi

Trip Time: 00:18:56

Start: Jct 287-285

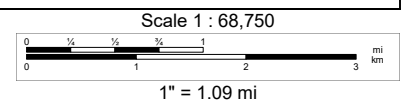
Total Stops: 0



Finish: OHV Prking

Data use subject to license.

© DeLorme. Topo North America™ 10.

www.delorme.com



	Dist	Turn		Road	Exit	Total Time	Total Dist
		Start	at	Jct 287-285		00:00:00	0.00 mi
		Go straight (NNE)	on	US 287		00:00:00	0.00 mi
	in 0.02 mi	Turn left (W)	on to	SR 285		00:00:01	0.02 mi
	in 9.04 mi	Keep left (WNW)	on to	Main St		00:16:27	9.06 mi
	in 0.05 mi	Keep right (WNW)	on to	SR 285 (Main St)		00:16:33	9.10 mi
	in 0.02 mi	Keep left (WNW)	on to	Main St		00:16:35	9.12 mi
	in 0.12 mi	Turn left (SW)	on to	1st St		00:16:51	9.24 mi
	in 0.07 mi	Turn right (NW)	on to	Park Ave		00:17:00	9.31 mi
	in 0.08 mi	Keep left (W)	on to	Mill St		00:17:10	9.39 mi
	in 0.12 mi	Go straight (WSW)	on to	Mill Rd		00:17:27	9.51 mi
	in 0.62 mi	Finish	at	OHV Prking		00:18:56	10.13 mi

Total Time: 00:18:56 Total Distance: 10.13 mi